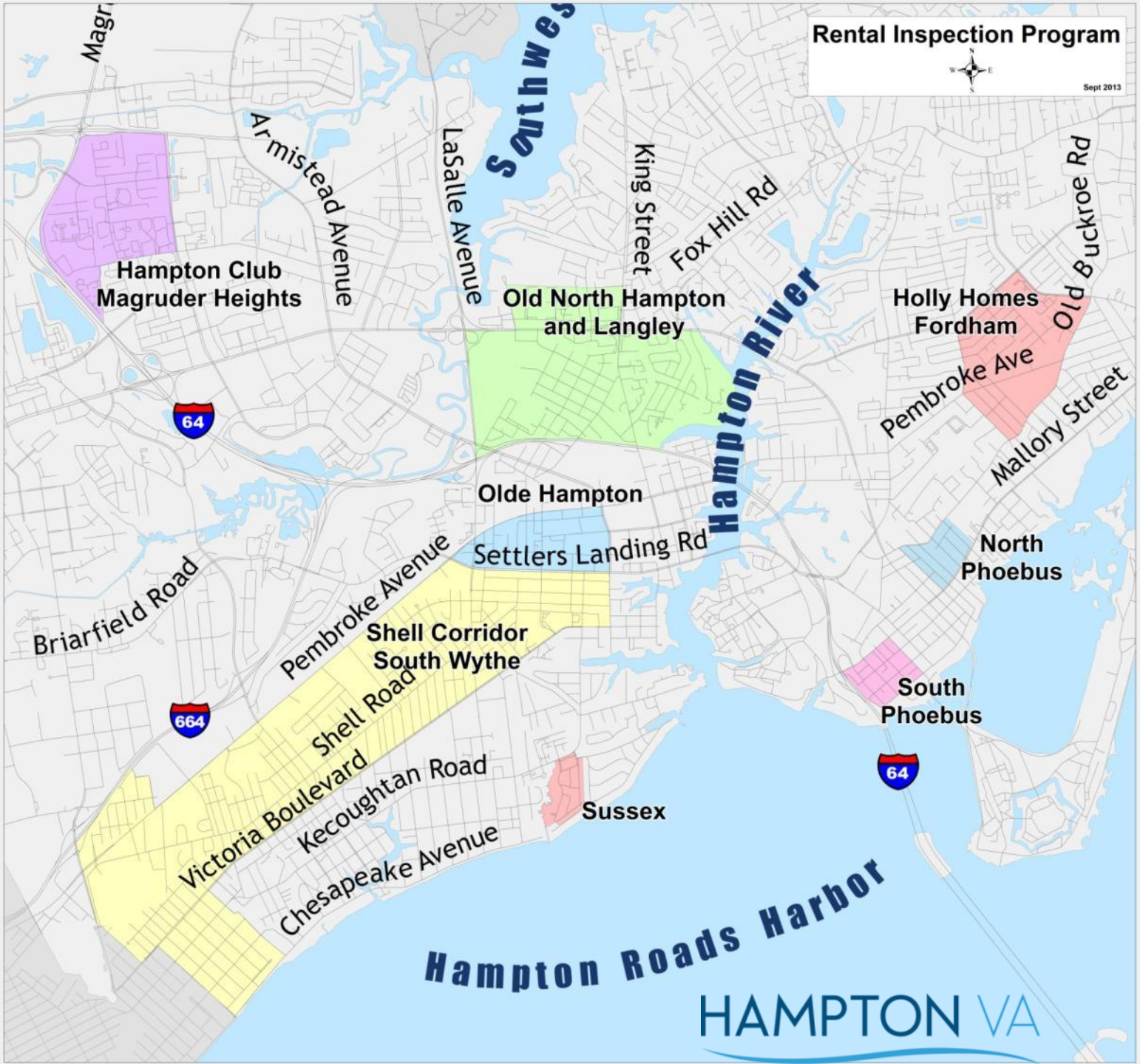
Rental Inspection Program
Sept 2013
Magr
Armistead Avenue
LaSalle Avenue
Southwes
King Street
Fox Hill Rd
Old Buckroe Rd
Hampton Club
Magruder Heights
Old North Hampton
and Langley
Hampton River
Holly Homes
Fordham
Pembroke Ave
Mallory Street
64
Olde Hampton
Settlers Landing Rd
North
Phoebus
Briarfield Road
Pembroke Avenue
Shell Corridor
South Wythe
Shell Road
664
South
Phoebus
Victoria Boulevard
Kecoughtan Road
64
Sussex
Chesapeake Avenue
Hampton Roads Harbor
HAMPTON VA

Proposed Districts

HAMPTON VA

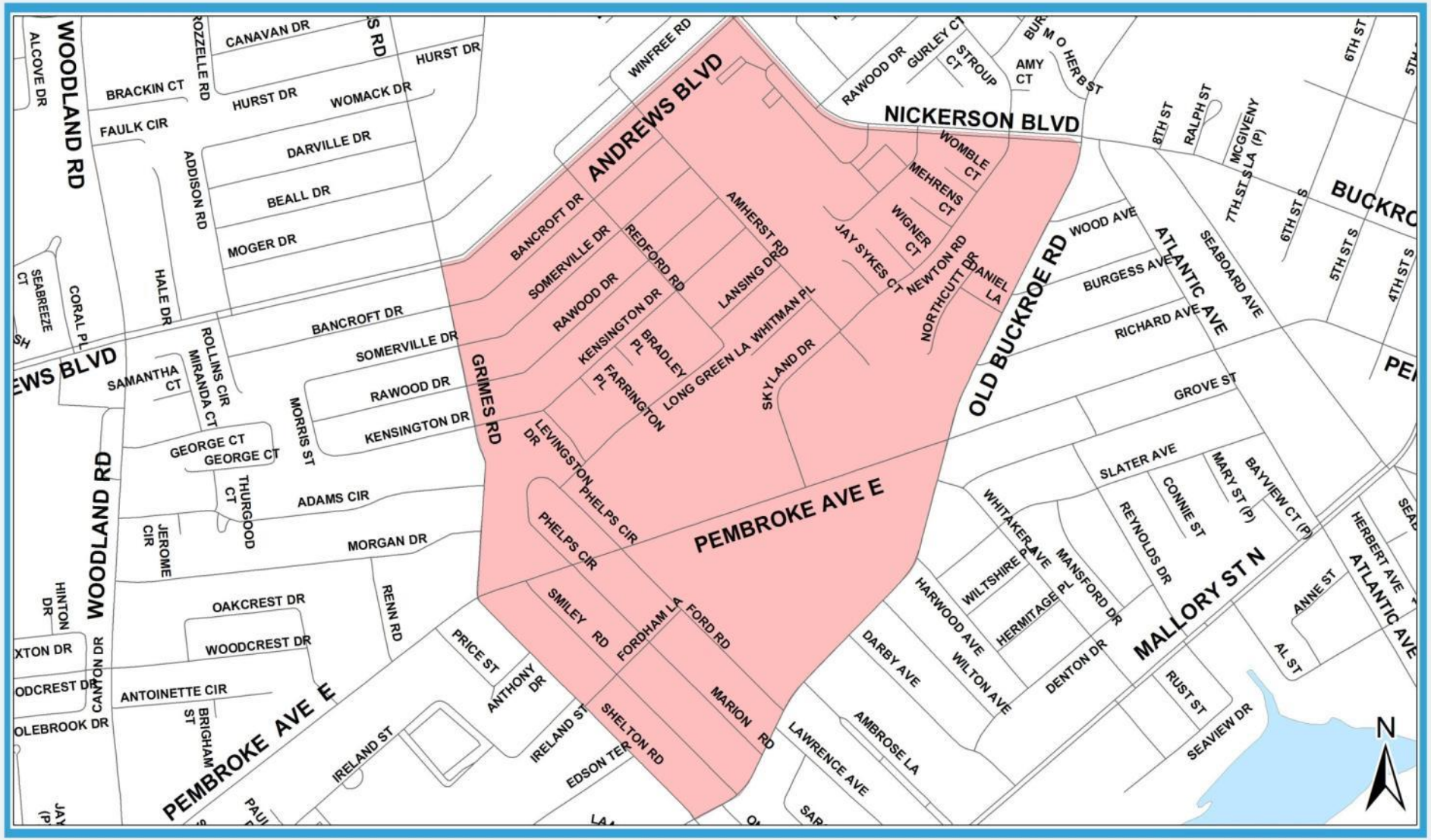

September 2013

Holly Homes / Fordham Rental District

HAMPTON VA
Geographic Information Systems (GIS)

Proposed Districts

HAMPTON VA

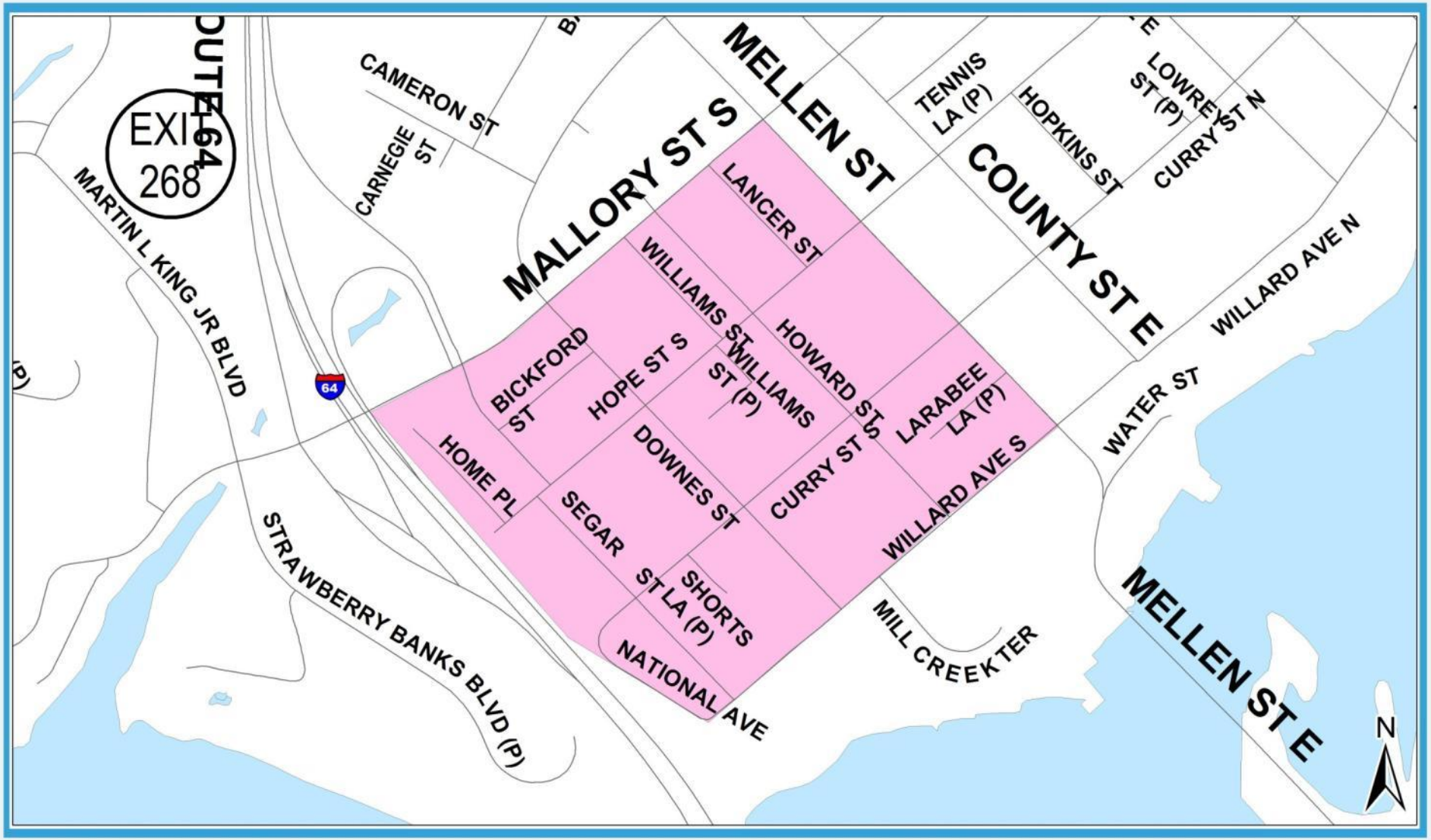

South Phoebus Rental District

HAMPTON VA
Geographic Information Systems (GIS)

Proposed Districts

HAMPTON VA

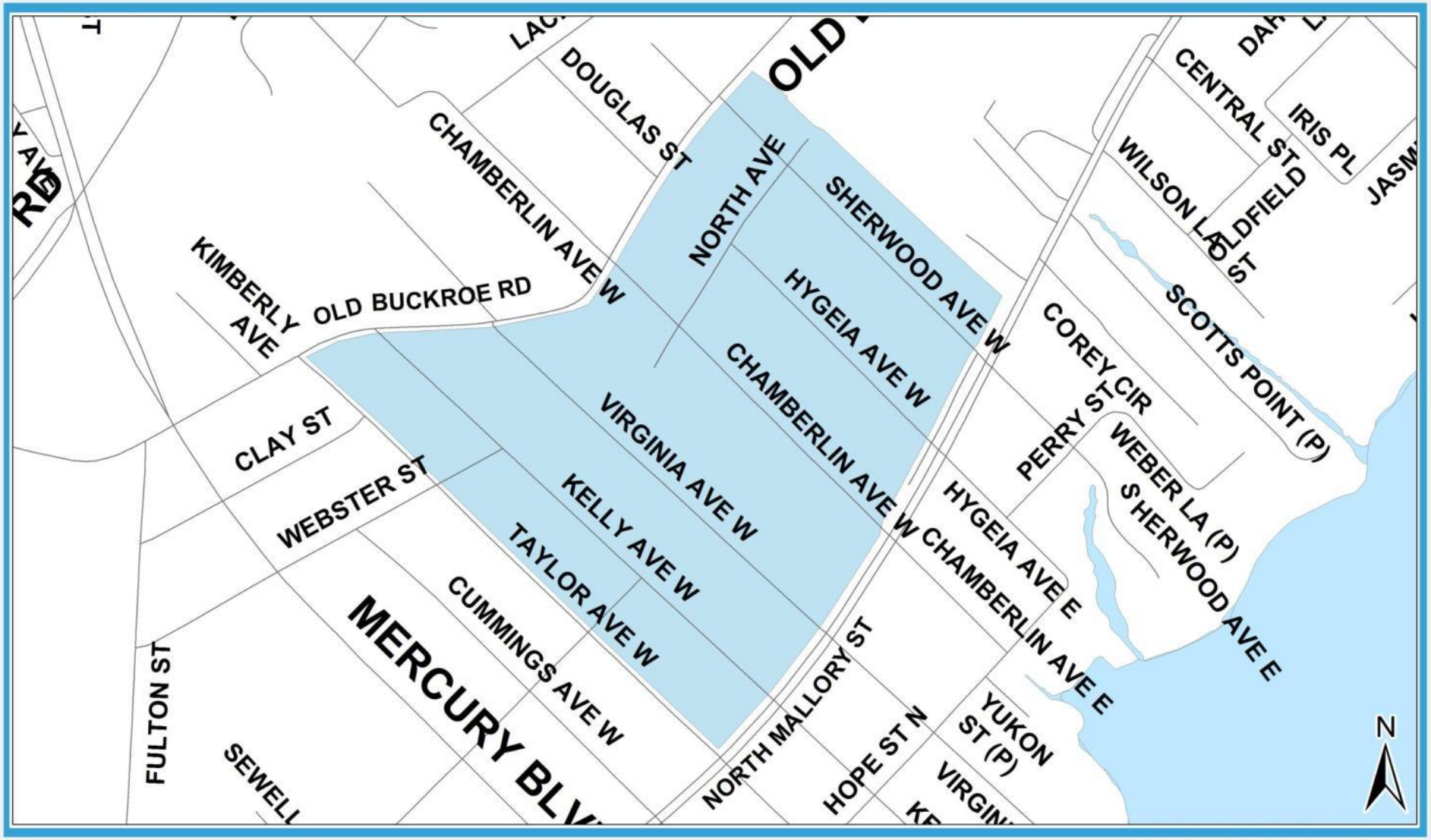

North Phoebus Rental District

HAMPTON VA
Geographic Information Systems (GIS)

Proposed Districts

HAMPTON VA

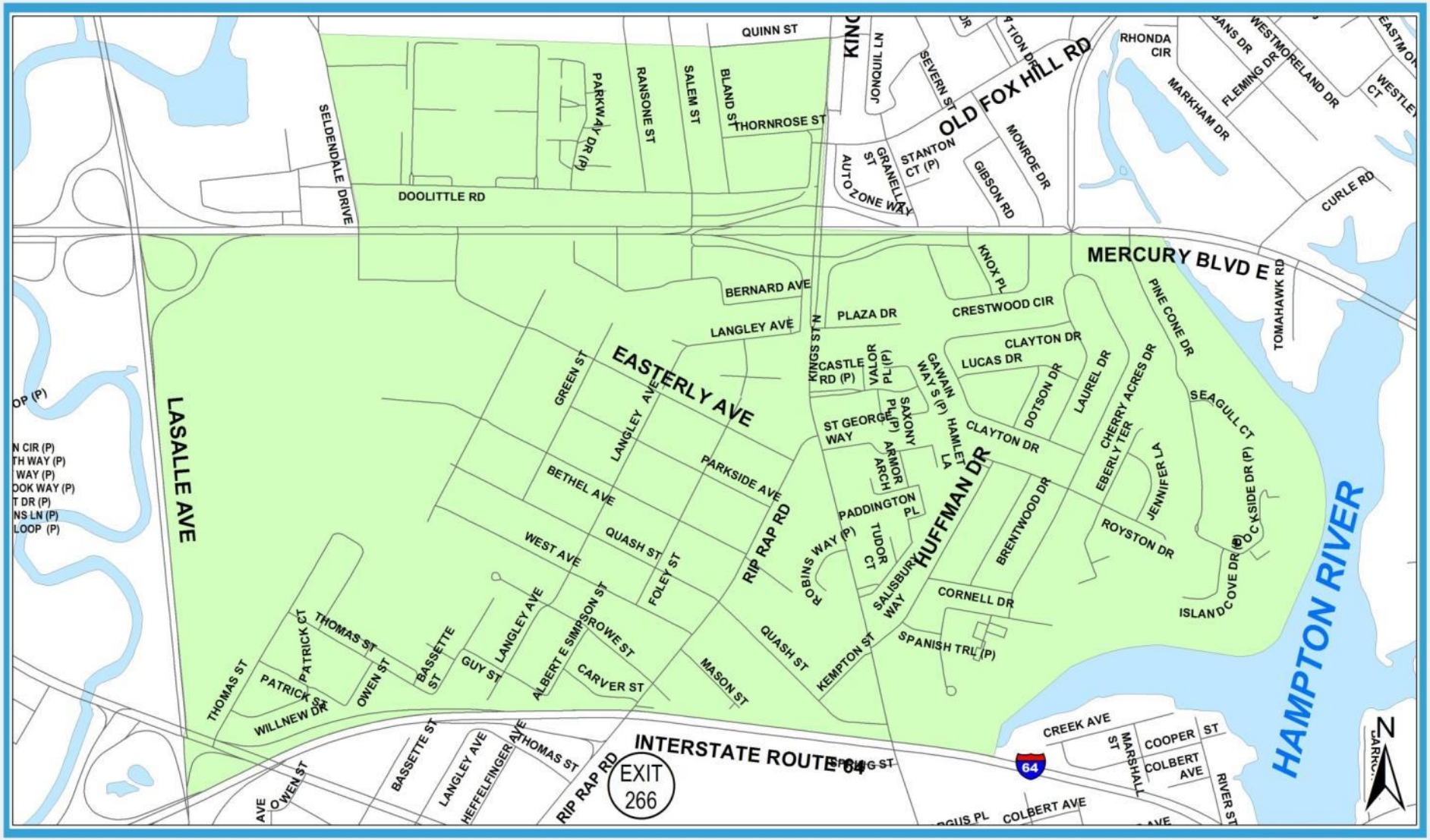

September 2013

Old North Hampton / Langley Rental District

HAMPTON VA
Geographic Information Systems (GIS)

Proposed Districts

HAMPTON VA

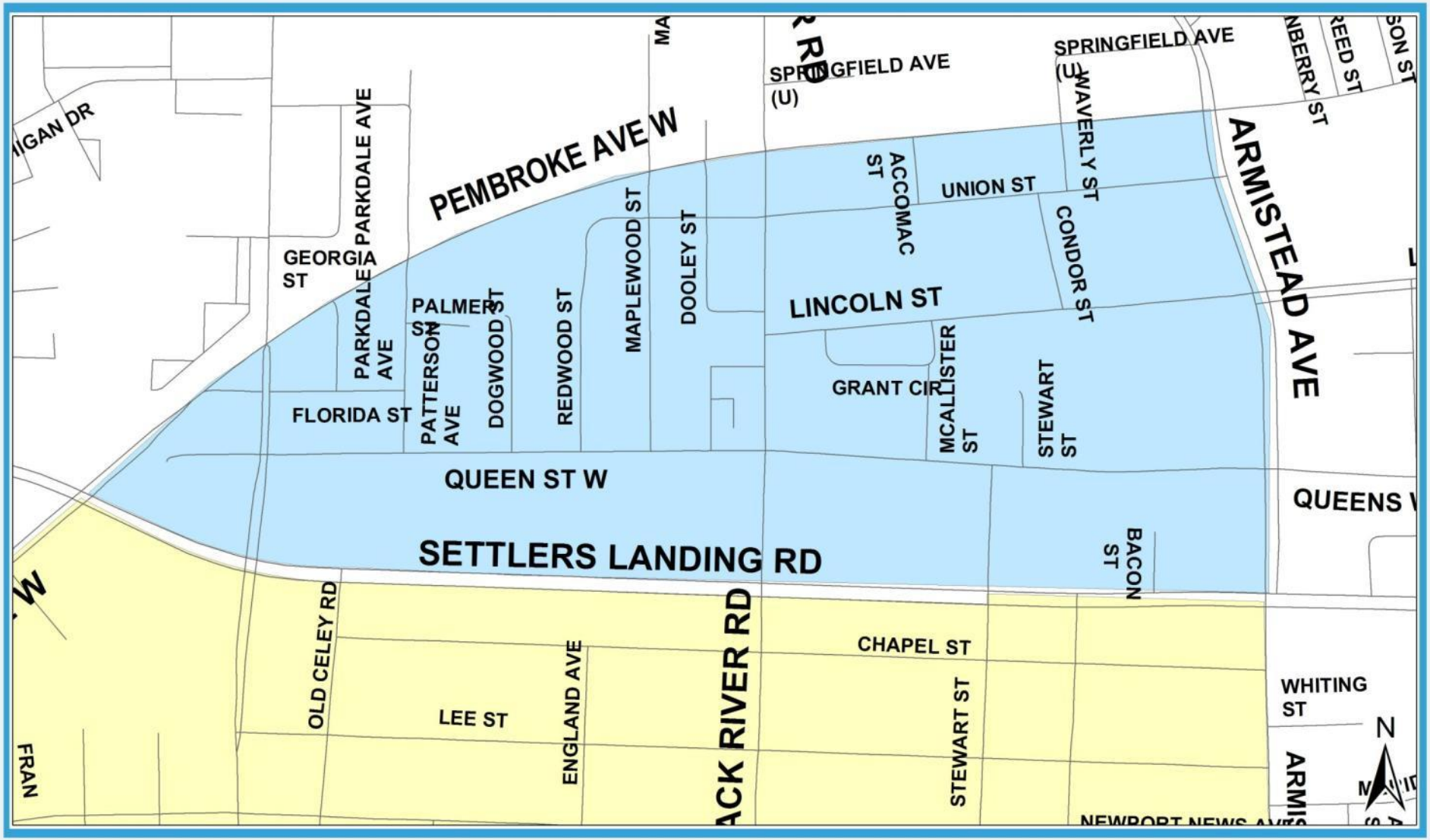

September 2013

Olde Hampton Rental District

HAMPTON VA
Geographic Information Systems (GIS)

Proposed Districts

HAMPTON VA

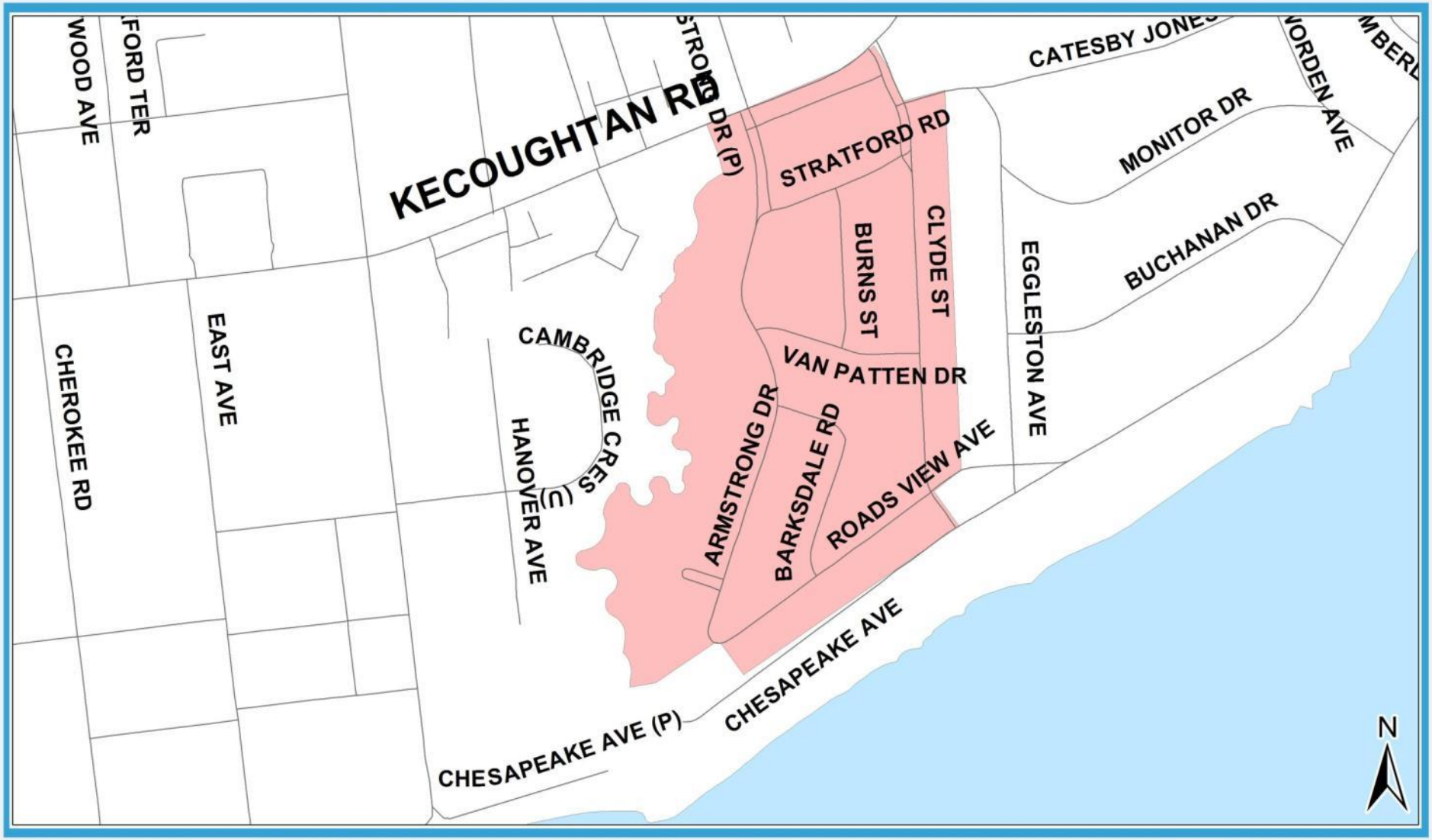

September 2013

Sussex Rental District

HAMPTON VA
Geographic Information Systems (GIS)

Proposed Districts

HAMPTON VA

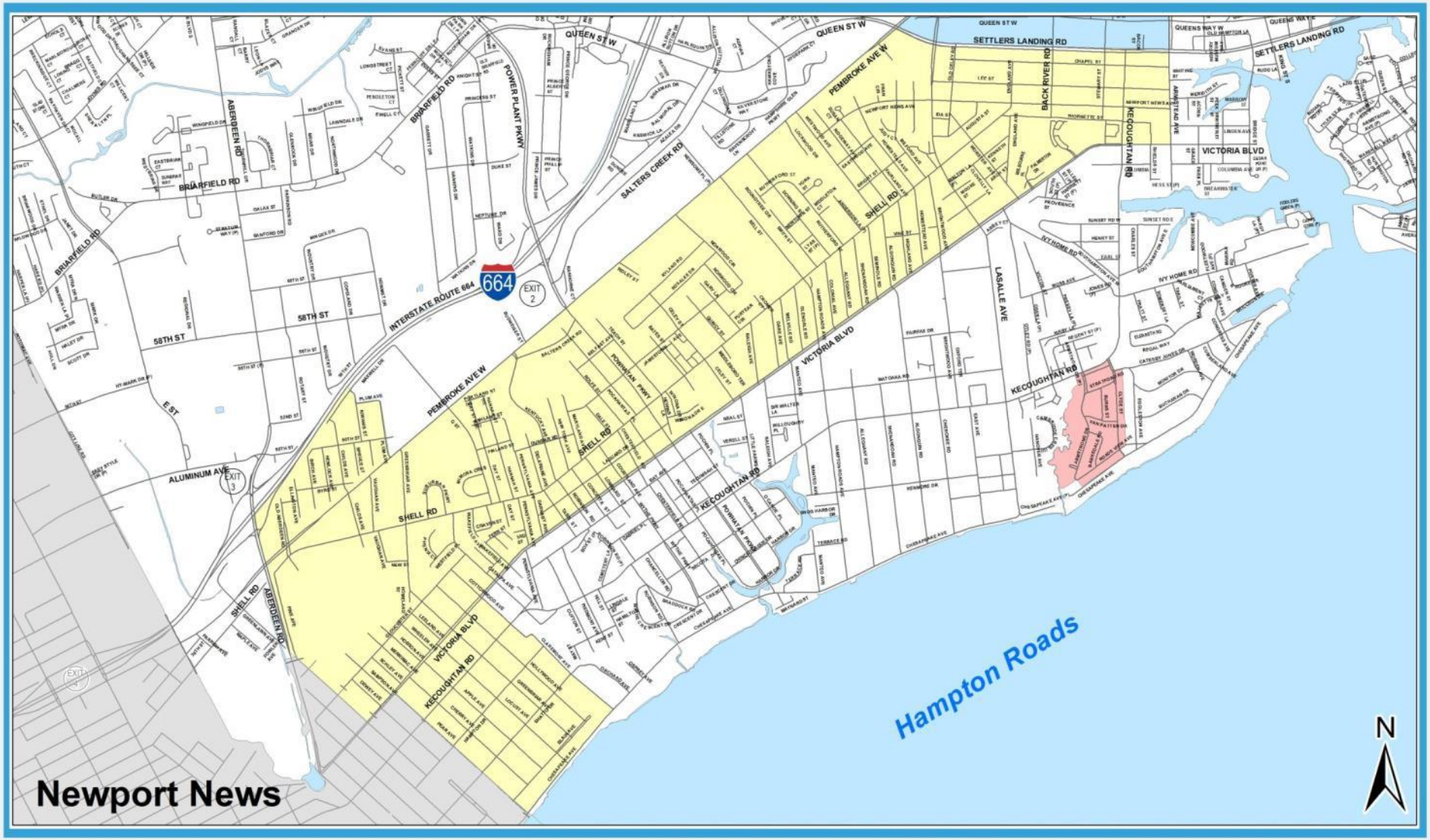

September 2013

Shell Corridor / South Wythe Rental District

HAMPTON VA
Geographic Information Systems (GIS)

Proposed Districts

HAMPTON VA

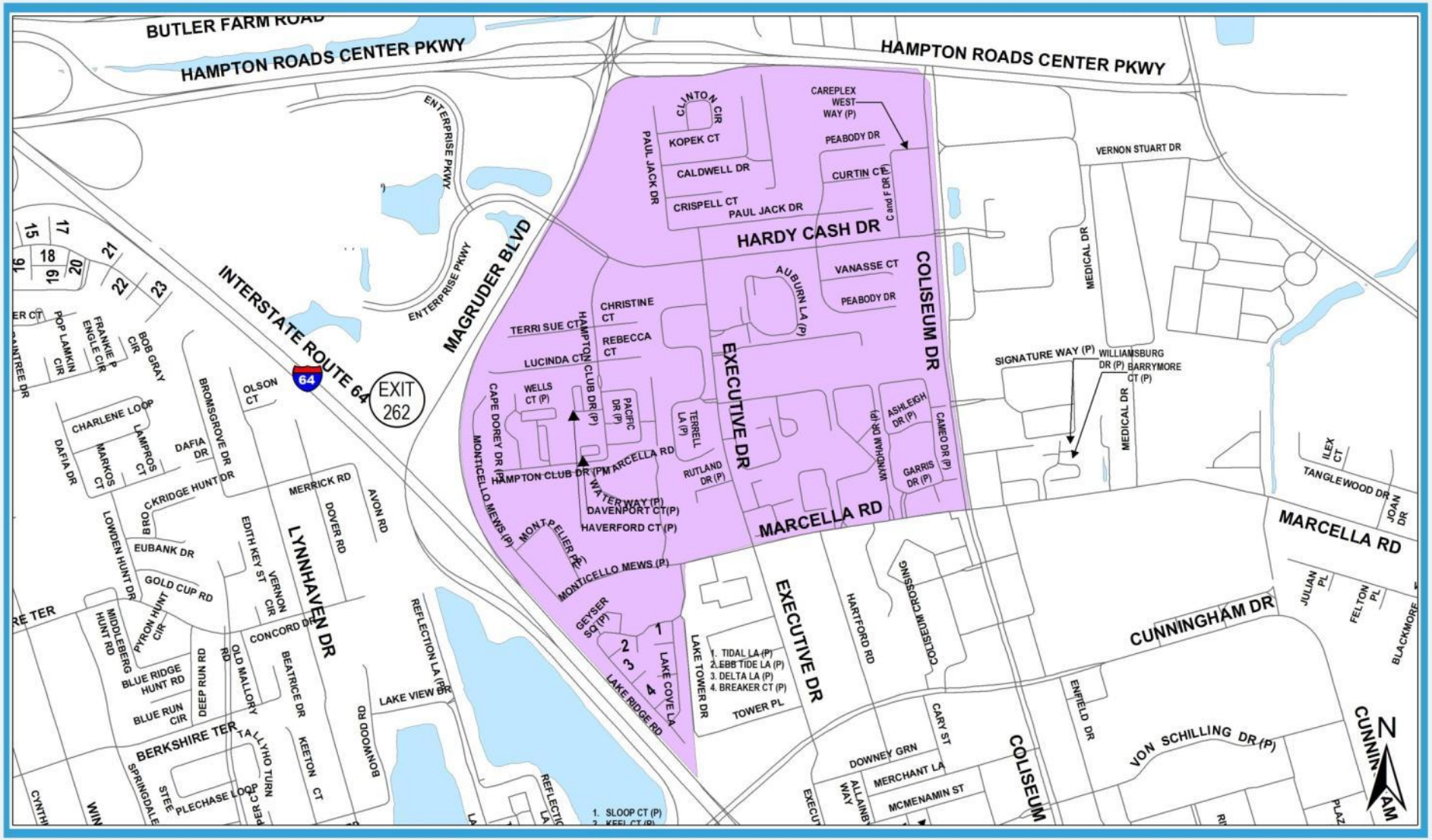

September 2013

Hampton Club / Magruder Heights Rental District

HAMPTON VA
Geographic Information Systems (GIS)